

A47 Wansford to Sutton Dualling

Scheme Number: TR010039

Volume 2 2.3 Works Plans

APFP Regulation 5(2)(j)

Planning Act 2008

Infrastructure Planning (Applications: Prescribed
Forms and Procedure) Regulations 2009

July 2021

Infrastructure Planning

Planning Act 2008

**The Infrastructure Planning
(Applications: Prescribed Forms and
Procedure) Regulations 2009**

A47 Wansford to Sutton
Development Consent Order 202[x]

2.3 WORKS PLANS

Regulation Number:	Regulation 5(2)(j)
Planning Inspectorate Scheme Reference	TR010039
Application Document Reference	TR010039/APP/2.3
Author:	A47 Wansford to Sutton Project Team, Highways England

Version	Date	Status of Version
Rev 0	July 2021	Application Issue

CONTENTS

1	INTRODUCTION.....	1
1.1	Purpose of this Document	1
2	SCHEDULE OF PLANS INCLUDED IN THIS APPLICATION DOCUMENT	2

1 INTRODUCTION

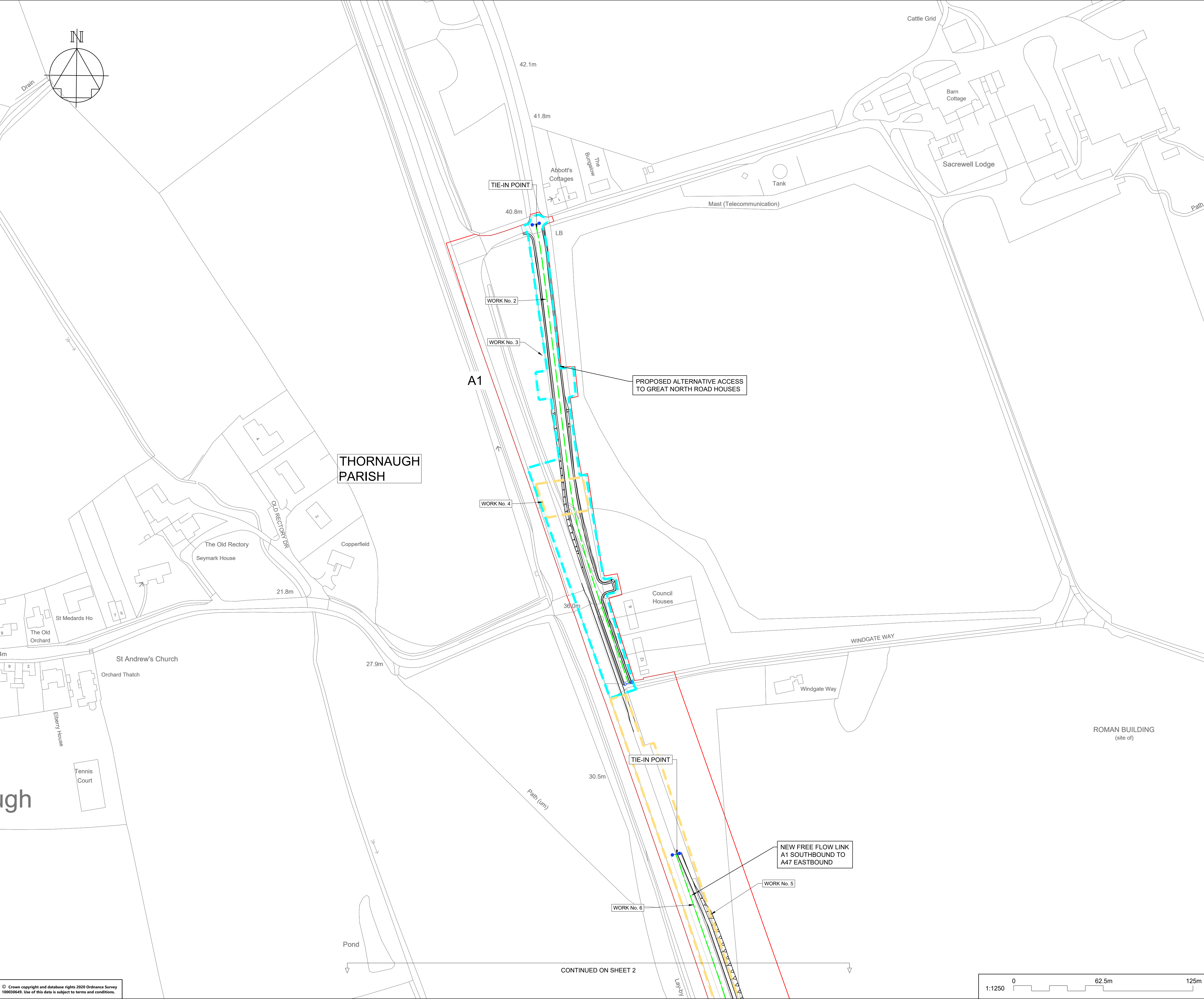
1.1 Purpose of this Document

- 1.1.1 These Works Plans (these “Plans”) relate to an application made by Highways England (the “Applicant”) to the Secretary of State for Transport, via the Planning Inspectorate (the “Inspectorate”) under the Planning Act 2008 (the “2008 Act”) for a Development Consent Order (DCO). If made, the DCO would grant consent for the A47 Wansford to Sutton Scheme (the “Scheme”).
- 1.1.2 The Scheme comprises the alteration of an existing highway by way of an upgrade to an existing 2.5km of single carriageway between Wansford and Sutton. It will include building a new dual carriageway, partly to the north and also to the south of the existing A47 plus a free flow link from the A1 southbound’ improving traffic flow and reducing congestion on the route. A detailed description of the Scheme can be found in Chapter 2: The Proposed Scheme of the Environmental Statement (ES) (**TR010039/APP/6.1**). These Plans cover the Scheme in its entirety.
- 1.1.3 These Plans comprise part of a suite of application documentation and are included in the application for a DCO in compliance with Regulation 5(2)(j) of the Infrastructure Planning (Applications: Prescribed Forms and Procedure) Regulations 2009 (the “2009 Regulations”) which requires:
- (j) *“a work plan showing, in relation to the existing features –*
 - i. *the proposed location or (for a linear scheme) the proposed route and alignment of the development and works; and*
 - ii. *the limits within which the development and works may be carried out and any limits of deviation provided for in the draft order”.*
- 1.1.4 *These Plans also contain a key plan in order to comply with Regulation 5(4) of the 2009 Regulations which states:*
- “5(4) “where a plan comprises three or more separate sheets a key plan must be provided showing the relationship between the different sheets”.*
- 1.1.5 As these Plans are part of the application documentation, they should be read alongside and are informed by the other application documentation. In particular, these Plans should be read alongside Schedule 1 of the Draft DCO (**TR010039/APP/3.1**).

2 SCHEDULE OF PLANS INCLUDED IN THIS APPLICATION DOCUMENT

Drawing Title	DCO Document Number	Drawing Number	Revision
Works Plans – Regulation 5(2)(j) Sheet 1 of 7	TR010039/APP/2.3/1 of 7	HE551494-GTY-HGN-000-DR-CH-35001	C02
Works Plans – Regulation 5(2)(j) Sheet 2 of 7	TR010039/APP/2.3/2 of 7	HE551494-GTY-HGN-000-DR-CH-35002	C02
Works Plans – Regulation 5(2)(j) Sheet 3 of 7	TR010039/APP/2.3/3 of 7	HE551494-GTY-HGN-000-DR-CH-35003	C02
Works Plans – Regulation 5(2)(j) Sheet 4 of 7	TR010039/APP/2.3/4 of 7	HE551494-GTY-HGN-000-DR-CH-35004	C02
Works Plans – Regulation 5(2)(j) Sheet 5 of 7	TR010039/APP/2.3/5 of 7	HE551494-GTY-HGN-000-DR-CH-35005	C02
Works Plans – Regulation 5(2)(j) Sheet 6 of 7	TR010039/APP/2.3/6 of 7	HE551494-GTY-HGN-000-DR-CH-35006	C02
Works Plans – Regulation 5(2)(j) Sheet 7 of 7	TR010039/APP/2.3/7 of 7	HE551494-GTY-HGN-000-DR-CH-35007	C02
Works Plans – Regulation 5(2)(j) Key Plan	TR010039/APP/2.3	HE551494-GTY-HGN-000-DR-CH-35008	C02

This drawing should not be relied on or used in circumstances other than those for which it was originally prepared and for which Sweco UK Ltd was commissioned. Sweco UK Ltd accepts no responsibility for this drawing to any party other than the person by whom it was commissioned. This drawing has been prepared on behalf of Galliford Try by Sweco UK Ltd for the titled project or named part thereof and should not be relied upon or used for any other project without an independent check being carried out as to its suitability and prior written authority of Galliford Try being obtained. Sweco UK Ltd accepts no responsibility or liability for the consequences of this drawing being used for a purpose other than the purposes for which it was commissioned. Any person using or relying on this drawing for such other purpose agrees, and will by such use or reliance be taken to confirm his/her agreement, to indemnify Sweco UK Ltd for all loss or damage resulting therefrom.



© Crown copyright and database rights 2025 Ordnance Survey 100030640. Use of this data is subject to terms and conditions.

NOTES

Purpose of use

FOR DCO SUBMISSION

Development Consent Order Number / Document

TR010039/APP/2.3

SHEET PLAN

SHEETS 1 - 7 (INCLUDES INSETS A, B AND C).

1. THESE PLANS SHOULD BE READ IN CONJUNCTION WITH SCHEDULE 1 (AUTHORISED DEVELOPMENT) TO THE DEVELOPMENT CONSENT ORDER (APPLICATION DOCUMENT REFERENCE TR010039/APP/X.X), THE LAND PLANS (APPLICATION DOCUMENT REFERENCE TR010039/APP/X.X AND THE ENGINEERING DRAWINGS AND SECTIONS (APPLICATION DOCUMENT REFERENCE TR010039/APP/X.X).

2. THE PROPOSED WORKS WILL BE SUBJECT TO DETAILED DESIGN DEVELOPMENT. ANY CHANGES WILL BE LIMITED TO BEING WITHIN THE ORDER LIMITS OR THE RELEVANT LIMITS OF DEVIATION WHERE NOT COINCIDENT WITH THE ORDER LIMITS AND SUBJECT TO THE REQUIREMENTS OF SCHEDULE 2 TO THE DEVELOPMENT CONSENT ORDER (APPLICATION DOCUMENT REFERENCE TR010039/APP/X.X).

KEY:

ORDER LIMITS

PARISH COUNCIL BOUNDARY

SCHEME LAYOUT

CONSTRUCTION COMPOUND

WORK CENTRELINE

NON HIGHWAY WORKS LIMIT OF DEVIATION
(DIFFERENT COLOURS ARE PROVIDED ONLY TO DIFFERENTIATE BETWEEN OVERLAPPING LIMITS)

COMMENCEMENT OF HIGHWAY WORKS

TRANSITION OF HIGHWAY WORKS

TERMINATION OF HIGHWAY WORKS

P01	16/06/21	SGAR 3 ISSUE	CDye	AWoo	SCM
C01	16/06/21	SGAR 3 ISSUE	CDye	AWoo	SCM
P02	01/07/21	DCO ISSUE	CDye	AWoo	SCM
C02	01/07/21	DCO ISSUE	CDye	AWoo	SCM
REV	DATE	REVISION NOTE	ORG	CHKD	APPD

DESIGNER

CONTRACTOR

CLIENT

PROJECT TITLE

A47 WANSFORD TO SUTTON DUALLING

PROJECT STAGE

PCF STAGE 3

DRAWING TITLE

WORKS PLANS
REGULATION 5(2)(j)
SHEET 1 OF 7

SUITABILITY

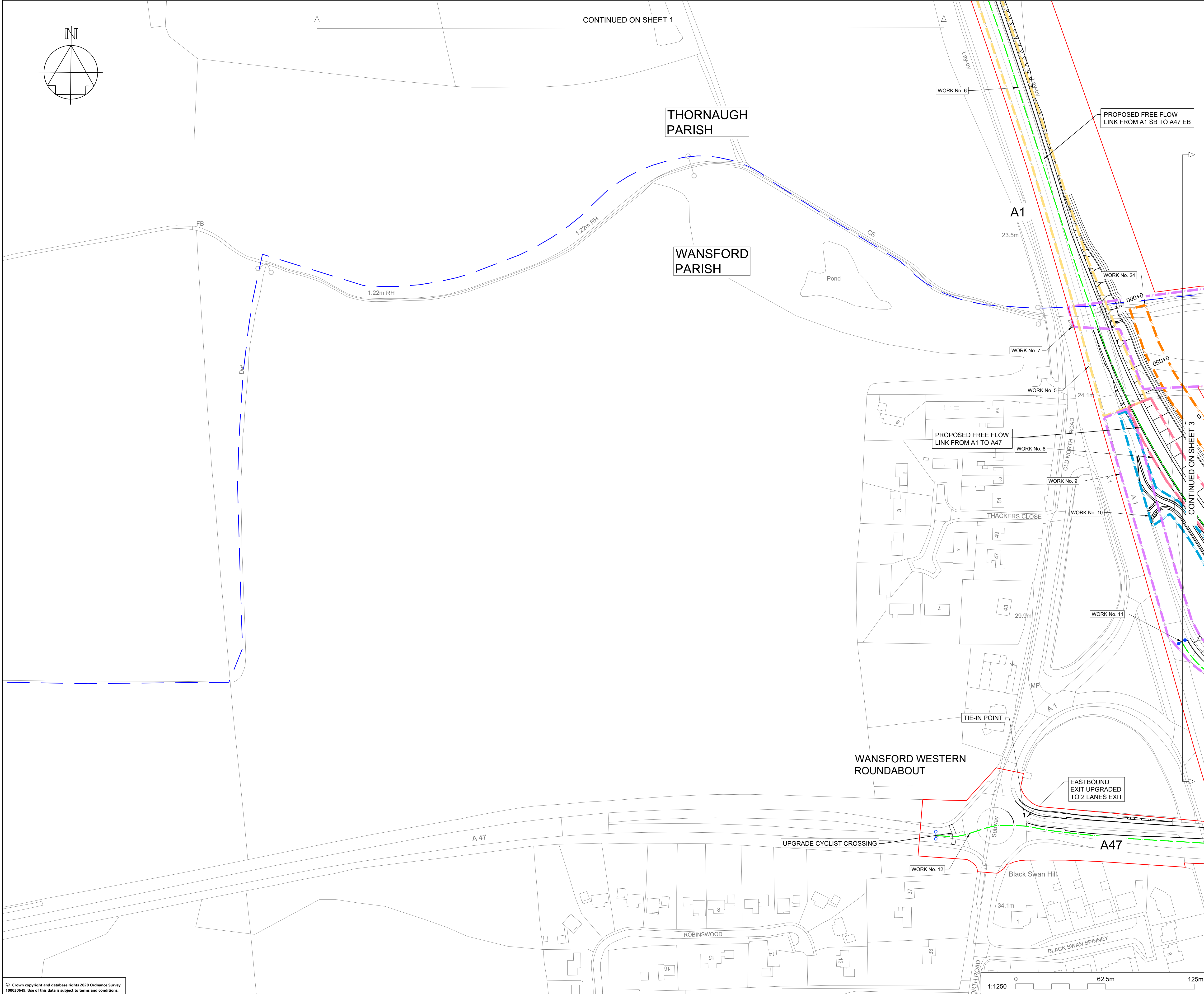
AUTHORISED AS STAGE 3 COMPLETED

SHEET SIZE	SCALE	STATUS	REVISION
A1	1:1250	A3	C02

DRAWING NUMBER

HE551494-GTY-HGN-000-DR-CH-35001

© Crown copyright and database rights 2020 Ordnance Survey 100030649. Use of this data is subject to terms and conditions.



NOTES

Purpose of use

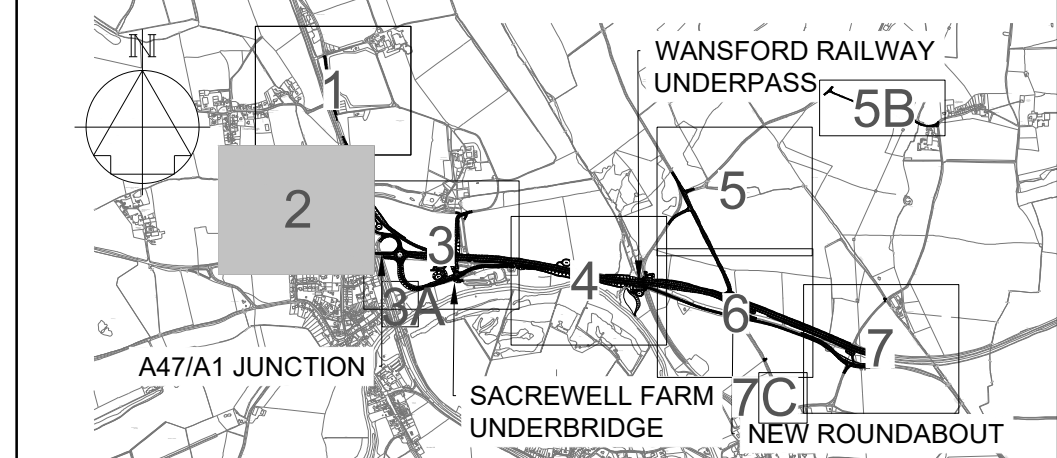
FOR DCO SUBMISSION

Development Consent Order Number / Document

TR010039/APP/2.3

SHEET PLAN













SHEETS 1 - 7 (INCLUDES INSETS A, B AND C).



1. THESE PLANS SHOULD BE READ IN CONJUNCTION WITH SCHEDULE 1 (AUTHORISED DEVELOPMENT) TO THE DEVELOPMENT CONSENT ORDER (APPLICATION DOCUMENT REFERENCE TR010039/APP/X.X), THE LAND PLANS (APPLICATION DOCUMENT REFERENCE TR010039/APP/X.X AND THE ENGINEERING DRAWINGS AND SECTIONS (APPLICATION DOCUMENT REFERENCE TR010039/APP/X.X.

2. THE PROPOSED WORKS WILL BE SUBJECT TO DETAILED DESIGN DEVELOPMENT. ANY CHANGES WILL BE LIMITED TO BEING WITHIN THE ORDER LIMITS OR THE RELEVANT LIMITS OF DEVIATION WHERE NOT COINCIDENT WITH THE ORDER LIMITS AND SUBJECT TO THE REQUIREMENTS OF SCHEDULE 2 TO THE DEVELOPMENT CONSENT ORDER (APPLICATION DOCUMENT REFERENCE TR010039/APP/X.X).

KEY:

- | | |
|---|---|
|  | ORDER LIMITS |
|  | PARISH COUNCIL BOUNDARY |
|  | SCHEME LAYOUT |
|  | CONSTRUCTION COMPOUND |
|  | WORK CENTRELINE |
|  | NON HIGHWAY WORKS LIMIT OF DEVIATION |
|  | DIFFERENT COLOURS ARE PROVIDED ONLY TO DIFFERENTIATE (BETWEEN OVERLAPPING LIMITS) |
|  | |
|  | |
|  | COMMENCEMENT OF HIGHWAY WORKS |
|  | TRANSITION OF HIGHWAY WORKS |
|  | TERMINATION OF HIGHWAY WORKS |

P01	16/06/21	SGAR 3 ISSUE		CDye	AWoo	SCM
C01	16/06/21	SGAR 3 ISSUE		CDye	AWoo	SCM
P02	01/07/21	DCO ISSUE		CDye	AWoo	SCM
C02	01/07/21	DCO ISSUE		CDye	AWoo	SCM
REV	DATE	REVISION NOTE		ORG	CHK'D	APP'D

DESIGNER

SWECO 

CONTRACTOR

 GallifordTry

CLIENT _____



PROJECT TITLE

A47 WANSFORD TO SUTTON DUALLING

PROJECT STAGE

PCF STAGE 3

DRAWING TITLE

WORKS PLANS
REGULATION 5(2)(j)
SHEET 2 OF 7

SUITABILITY

AUTHORISED AS STAGE 3 COMPLETED

SHEET SIZE	SCALE	STATUS	REVISION
------------	-------	--------	----------

A1	1:1250	A3	C02
----	--------	----	-----

SCALE
1:1250

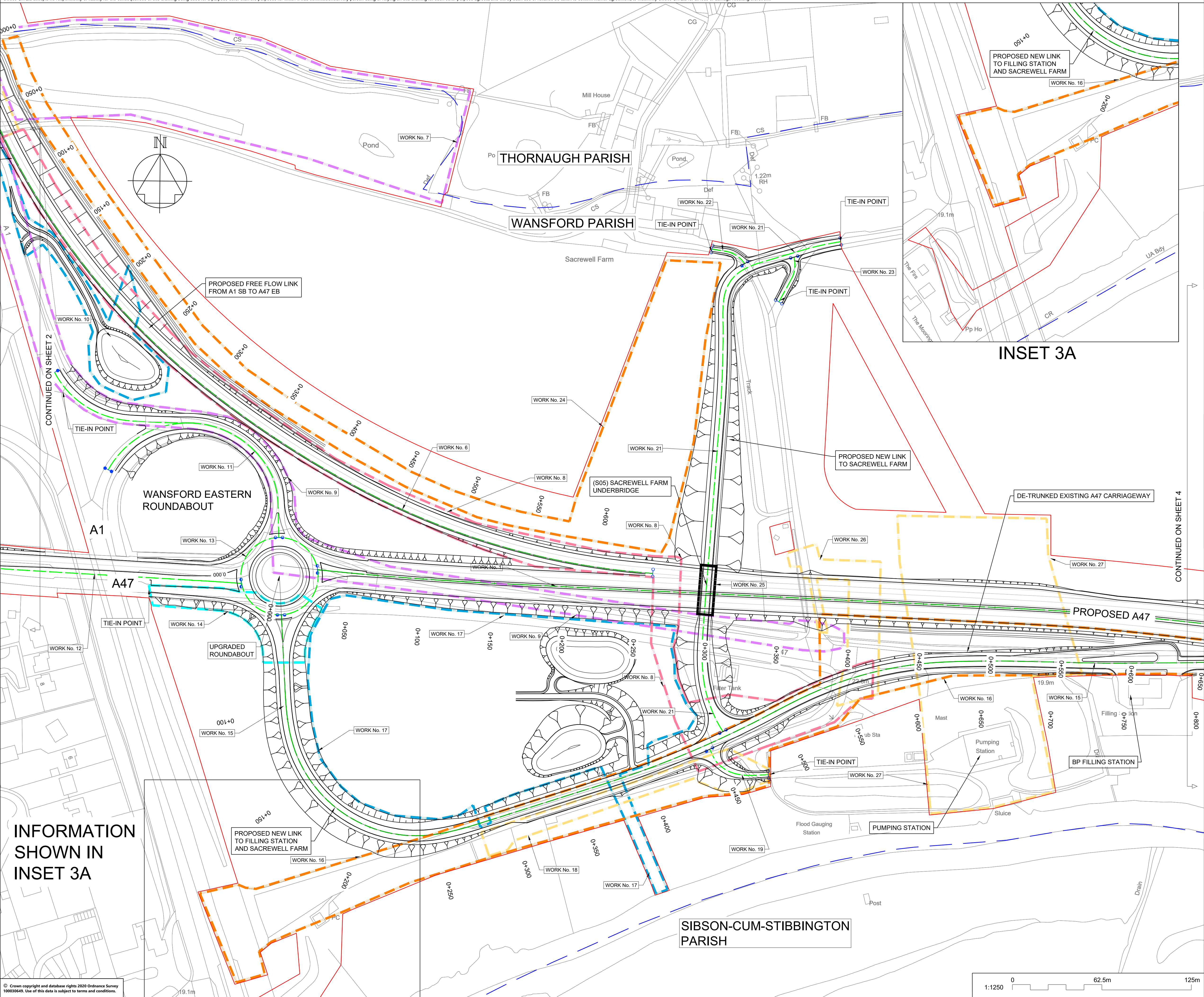
STATUS
A3

REVISION
C02

DRAWING NUMBER			
----------------	--	--	--

HE551494-GTY-HGN-000-DR-CH-35002

This drawing should not be relied on or used in circumstances other than those for which it was originally prepared and for which Sweco UK Ltd was commissioned. Sweco UK Ltd accepts no responsibility for this drawing to any party other than the person by whom it was commissioned. This drawing has been prepared on behalf of Galliford Try by Sweco UK Ltd for the titled project or named part thereof and should not be relied upon or used for any other project without an independent check being carried out as to its suitability and prior written authority of Galliford Try being obtained. Sweco UK Ltd accepts no responsibility or liability for the consequences of this drawing being used for a purpose other than the purposes for which it was commissioned. Any person using or relying on this drawing for such other purpose agrees, and will by such use or reliance be taken to confirm his/her agreement, to indemnify Sweco UK Ltd for all loss or damage resulting therefrom.



NOTES

Purpose of use

FOR DCO SUBMISSION

Development Consent Order Number / Document

TR010039/APP/2.3

SHEET PLAN

SHEETS 1 - 7 (INCLUDES INSETS A, B AND C).

1. THESE PLANS SHOULD BE READ IN CONJUNCTION WITH SCHEDULE 1 (AUTHORISED DEVELOPMENT) TO THE DEVELOPMENT CONSENT ORDER (APPLICATION DOCUMENT REFERENCE TR010039/APP/X.X), THE LAND PLANS (APPLICATION DOCUMENT REFERENCE TR010039/APP/X.X AND THE ENGINEERING DRAWINGS AND SECTIONS (APPLICATION DOCUMENT REFERENCE TR010039/APP/X.X).

2. THE PROPOSED WORKS WILL BE SUBJECT TO DETAILED DESIGN DEVELOPMENT. ANY CHANGES WILL BE LIMITED TO BEING WITHIN THE ORDER LIMITS OR THE RELEVANT LIMITS OF DEVIATION WHERE NOT COINCIDENT WITH THE ORDER LIMITS AND SUBJECT TO THE REQUIREMENTS OF SCHEDULE 2 TO THE DEVELOPMENT CONSENT ORDER (APPLICATION DOCUMENT REFERENCE TR010039/APP/X.X).

KEY:

ORDER LIMITS

PARISH COUNCIL BOUNDARY

SCHEME LAYOUT

CONSTRUCTION COMPOUND

WORK CENTRELINE

NON HIGHWAY WORKS LIMIT OF DEVIATION (DIFFERENT COLOURS ARE PROVIDED ONLY TO DIFFERENTIATE BETWEEN OVERLAPPING LIMITS)

COMMENCEMENT OF HIGHWAY WORKS

TRANSITION OF HIGHWAY WORKS

TERMINATION OF HIGHWAY WORKS

P01	16/06/21	SGAR 3 ISSUE		CDye	AWoo	SCM
C01	16/06/21	SGAR 3 ISSUE		CDye	AWoo	SCM
P02	01/07/21	DCO ISSUE		CDye	AWoo	SCM
C02	01/07/21	DCO ISSUE		CDye	AWoo	SCM
REV	DATE	REVISION NOTE		ORG	CHKD	APPD

DESIGNER

CONTRACTOR

CLIENT

PROJECT TITLE

A47 WANSFORD TO SUTTON DUALLING

PROJECT STAGE

PCF STAGE 3

DRAWING TITLE

WORKS PLANS
REGULATION 5(2)(j)
SHEET 3 OF 7

SUITABILITY

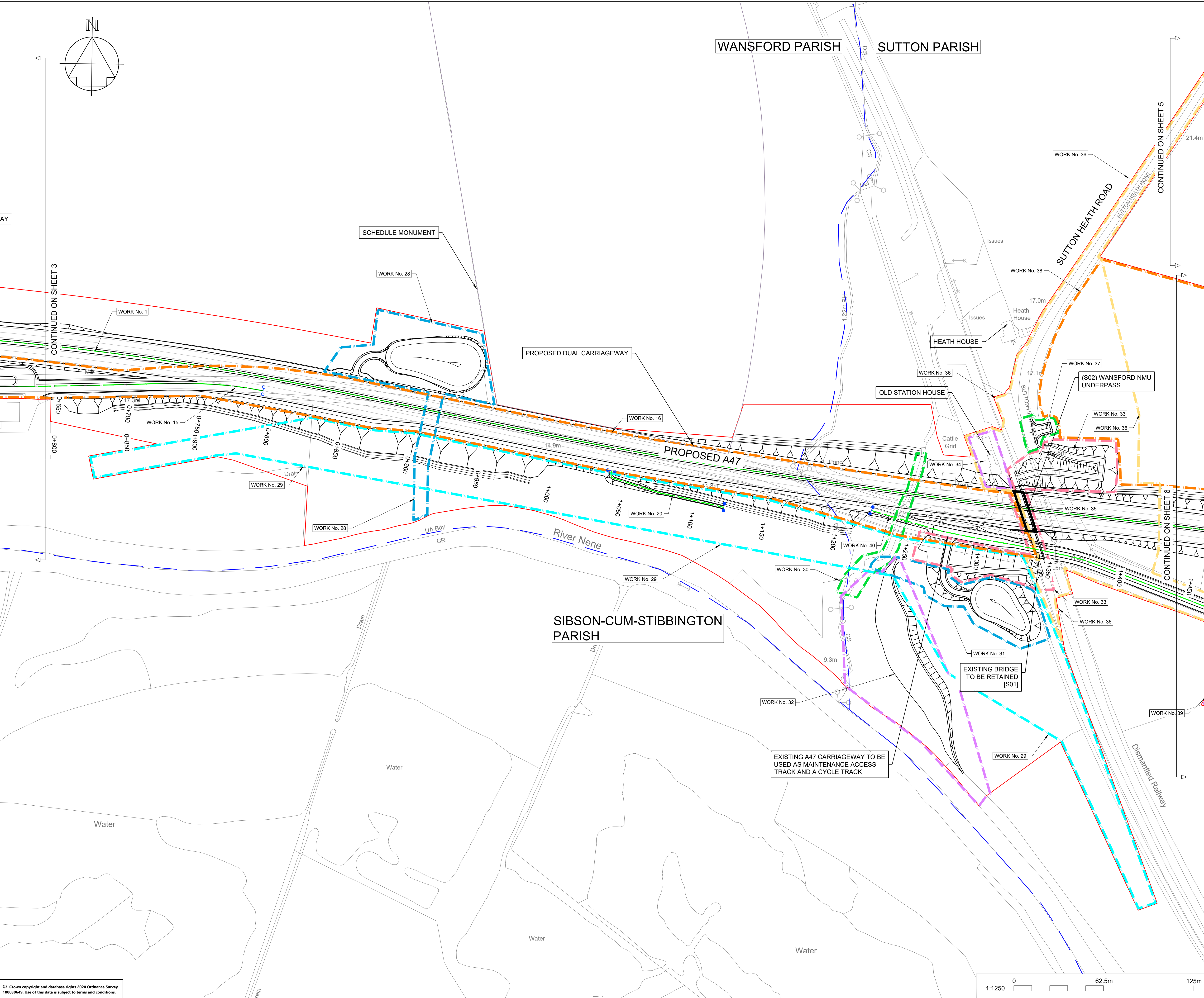
AUTHORISED AS STAGE 3 COMPLETED

SHEET SIZE	SCALE	STATUS	REVISION
A1	1:1250	A3	C02

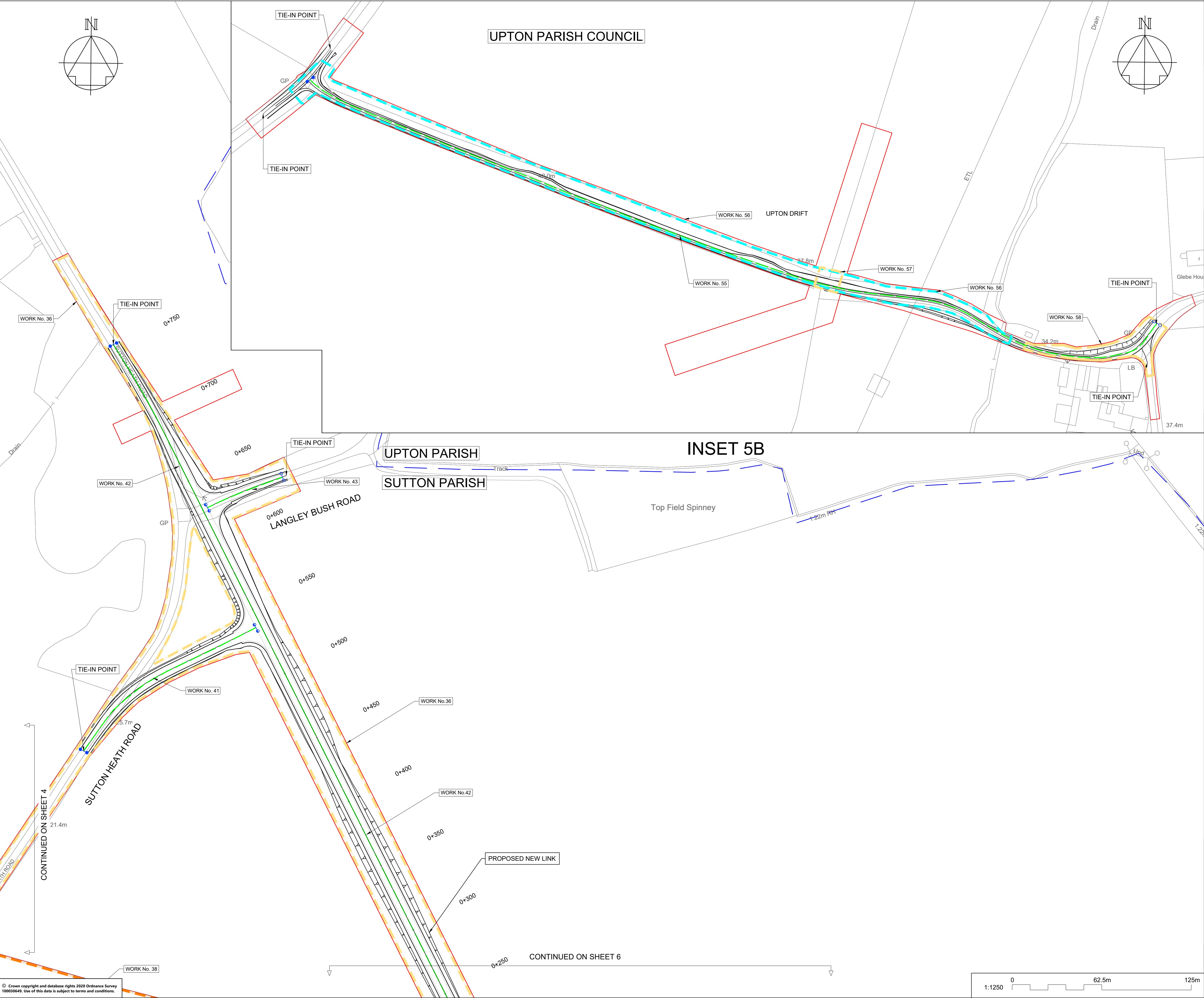
DRAWING NUMBER

HE551494-GTY-HGN-000-DR-CH-35003

This drawing should not be relied on or used in circumstances other than those for which it was originally prepared and for which Sweco UK Ltd was commissioned. Sweco UK Ltd accepts no responsibility for this drawing to any party other than the person by whom it was commissioned. This drawing has been prepared on behalf of Galliford Try by Sweco UK Ltd for the titled project or named part thereof and should not be relied upon or used for any other project without an independent check being carried out as to its suitability and prior written authority of Galliford Try being obtained. Sweco UK Ltd accepts no responsibility or liability for the consequences of this drawing being used for a purpose other than the purposes for which it was commissioned. Any person using or relying on this drawing for such other purpose agrees, and will by such use or reliance be taken to confirm his/her agreement, to indemnify Sweco UK Ltd for all loss or damage resulting therefrom.



This drawing should not be relied on or used in circumstances other than those for which it was originally prepared and for which Sweco UK Ltd was commissioned. Sweco UK Ltd accepts no responsibility for this drawing to any party other than the person by whom it was commissioned. This drawing has been prepared on behalf of Galliford Try by Sweco UK Ltd for the titled project or named part thereof and should not be relied upon or used for any other project without an independent check being carried out as to its suitability and prior written authority of Galliford Try being obtained. Sweco UK Ltd accepts no responsibility or liability for the consequences of this drawing being used for a purpose other than the purposes for which it was commissioned. Any person using or relying on this drawing for such other purpose agrees, and will by such use or reliance be taken to confirm his/her agreement, to indemnify Sweco UK Ltd for all loss or damage resulting therefrom.



NOTES

Purpose of use

FOR DCO SUBMISSION

Development Consent Order Number / Document

TR010039/APP/2.3

SHEET PLAN

SHEETS 1 - 7 (INCLUDES INSETS A, B AND C).

1. THESE PLANS SHOULD BE READ IN CONJUNCTION WITH SCHEDULE 1 (AUTHORISED DEVELOPMENT) TO THE DEVELOPMENT CONSENT ORDER (APPLICATION DOCUMENT REFERENCE TR010039/APP/X.X), THE LAND PLANS (APPLICATION DOCUMENT REFERENCE TR010039/APP/X.X AND THE ENGINEERING DRAWINGS AND SECTIONS (APPLICATION DOCUMENT REFERENCE TR010039/APP/X.X).

2. THE PROPOSED WORKS WILL BE SUBJECT TO DETAILED DESIGN DEVELOPMENT. ANY CHANGES WILL BE LIMITED TO BEING WITHIN THE ORDER LIMITS OR THE RELEVANT LIMITS OF DEVIATION WHERE NOT COINCIDENT WITH THE ORDER LIMITS AND SUBJECT TO THE REQUIREMENTS OF SCHEDULE 2 TO THE DEVELOPMENT CONSENT ORDER (APPLICATION DOCUMENT REFERENCE TR010039/APP/X.X).

KEY:

ORDER LIMITS

PARISH COUNCIL BOUNDARY

SCHEME LAYOUT

CONSTRUCTION COMPOUND

WORK CENTRELINE

NON HIGHWAY WORKS LIMIT OF DEVIATION
(DIFFERENT COLOURS ARE PROVIDED ONLY TO DIFFERENTIATE BETWEEN OVERLAPPING LIMITS)

COMMENCEMENT OF HIGHWAY WORKS

TRANSITION OF HIGHWAY WORKS

TERMINATION OF HIGHWAY WORKS

P01	16/06/21	SGAR 3 ISSUE	CDye	AWoo	SCM
C01	16/06/21	SGAR 3 ISSUE	CDye	AWoo	SCM
P02	01/07/21	DCO ISSUE	CDye	AWoo	SCM
C02	01/07/21	DCO ISSUE	CDye	AWoo	SCM
REV	DATE	REVISION NOTE	ORG	CHKD	APPD

DESIGNER

SWECO

CONTRACTOR

GallifordTry

CLIENT

highways

england

PROJECT TITLE

A47 WANSFORD TO SUTTON DUALLING

PROJECT STAGE

PCF STAGE 3

DRAWING TITLE

WORKS PLANS
REGULATION 5(2)(j)
SHEET 5 OF 7

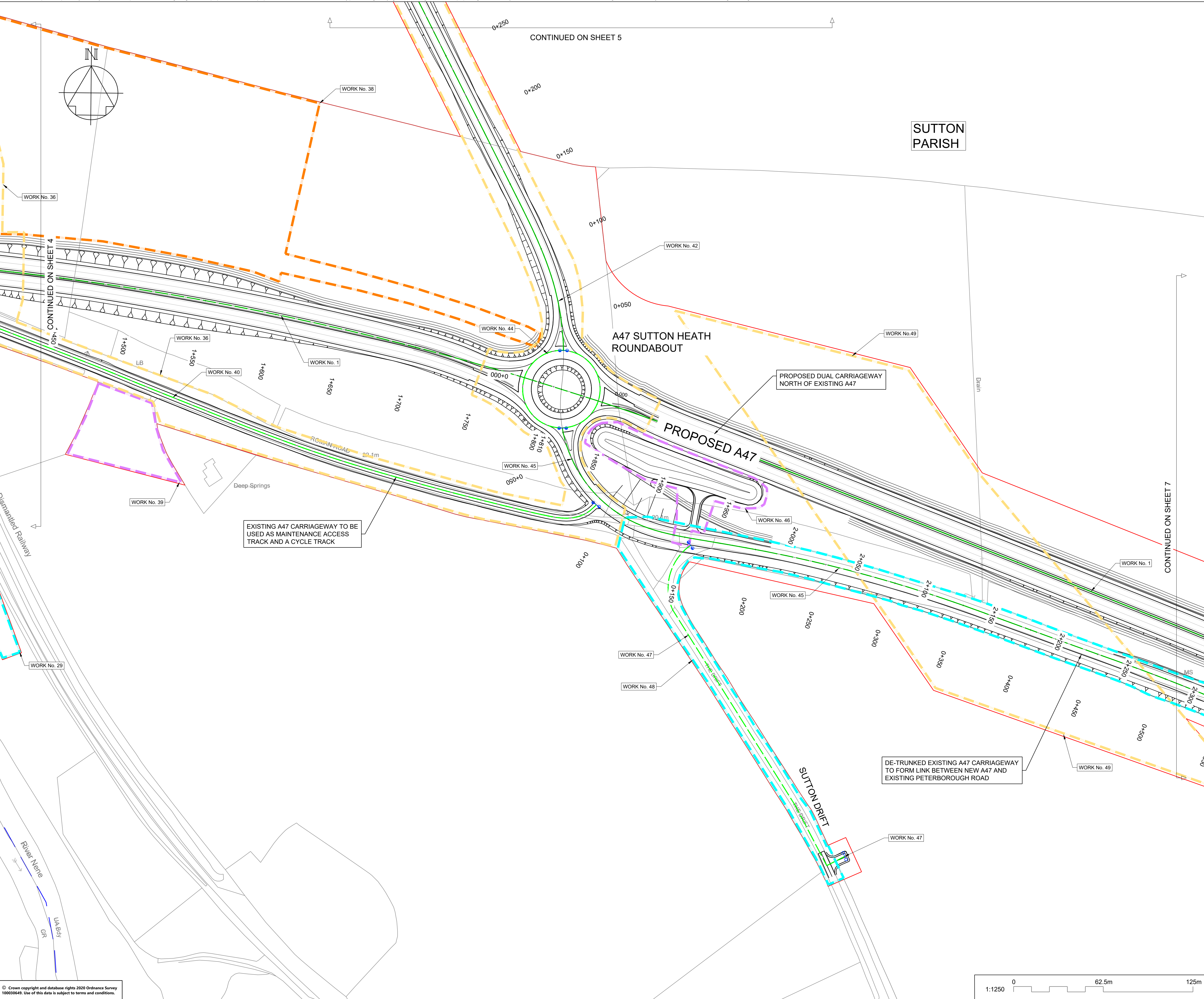
SUITABILITY

AUTHORISED AS STAGE 3 COMPLETED

SHEET SIZE	SCALE	STATUS	REVISION
A1	1:1250	A3	C02

DRAWING NUMBER

HE551494-GTY-HGN-000-DR-CH-35005



NOTES

Purpose of use

FOR DCO SUBMISSION

Development Consent Order Number / Document

TR010039/APP/2.3

SHEET PLAN

SHEETS 1 - 7 (INCLUDES INSETS A, B AND C).

1

2

3

4

5

6

7

WANSFORD RAILWAY UNDERPASS

5B

A47/A1 JUNCTION

SACREWELL FARM UNDERBRIDGE

NEW ROUNDABOUT

7C

1. THESE PLANS SHOULD BE READ IN CONJUNCTION WITH SCHEDULE 1 (AUTHORISED DEVELOPMENT) TO THE DEVELOPMENT CONSENT ORDER (APPLICATION DOCUMENT REFERENCE TR010039/APP/X.X), THE LAND PLANS (APPLICATION DOCUMENT REFERENCE TR010039/APP/X.X AND THE ENGINEERING DRAWINGS AND SECTIONS (APPLICATION DOCUMENT REFERENCE TR010039/APP/X.X).

2. THE PROPOSED WORKS WILL BE SUBJECT TO DETAILED DESIGN DEVELOPMENT. ANY CHANGES WILL BE LIMITED TO BEING WITHIN THE ORDER LIMITS OR THE RELEVANT LIMITS OF DEVIATION WHERE NOT COINCIDENT WITH THE ORDER LIMITS AND SUBJECT TO THE REQUIREMENTS OF SCHEDULE 2 TO THE DEVELOPMENT CONSENT ORDER (APPLICATION DOCUMENT REFERENCE TR010039/APP/X.X).

KEY:

ORDER LIMITS

PARISH COUNCIL BOUNDARY

SCHEME LAYOUT

CONSTRUCTION COMPOUND

WORK CENTRELINE

NON HIGHWAY WORKS LIMIT OF DEVIATION
(DIFFERENT COLOURS ARE PROVIDED ONLY TO DIFFERENTIATE BETWEEN OVERLAPPING LIMITS)

COMMENCEMENT OF HIGHWAY WORKS

TRANSITION OF HIGHWAY WORKS

TERMINATION OF HIGHWAY WORKS

P01	16/06/21	SGAR 3 ISSUE		CDye	AWoo	SCM
C01	16/06/21	SGAR 3 ISSUE		CDye	AWoo	SCM
P02	01/07/21	DCO ISSUE		CDye	AWoo	SCM
C02	01/07/21	DCO ISSUE		CDye	AWoo	SCM
REV	DATE	REVISION NOTE		ORG	CHKD	APPD

DESIGNER

SWECO

CONTRACTOR

GallifordTry

CLIENT

highways

england

PROJECT TITLE

A47 WANSFORD TO SUTTON DUALLING

PROJECT STAGE

PCF STAGE 3

DRAWING TITLE

WORKS PLANS
REGULATION 5(2)(j)
SHEET 6 OF 7

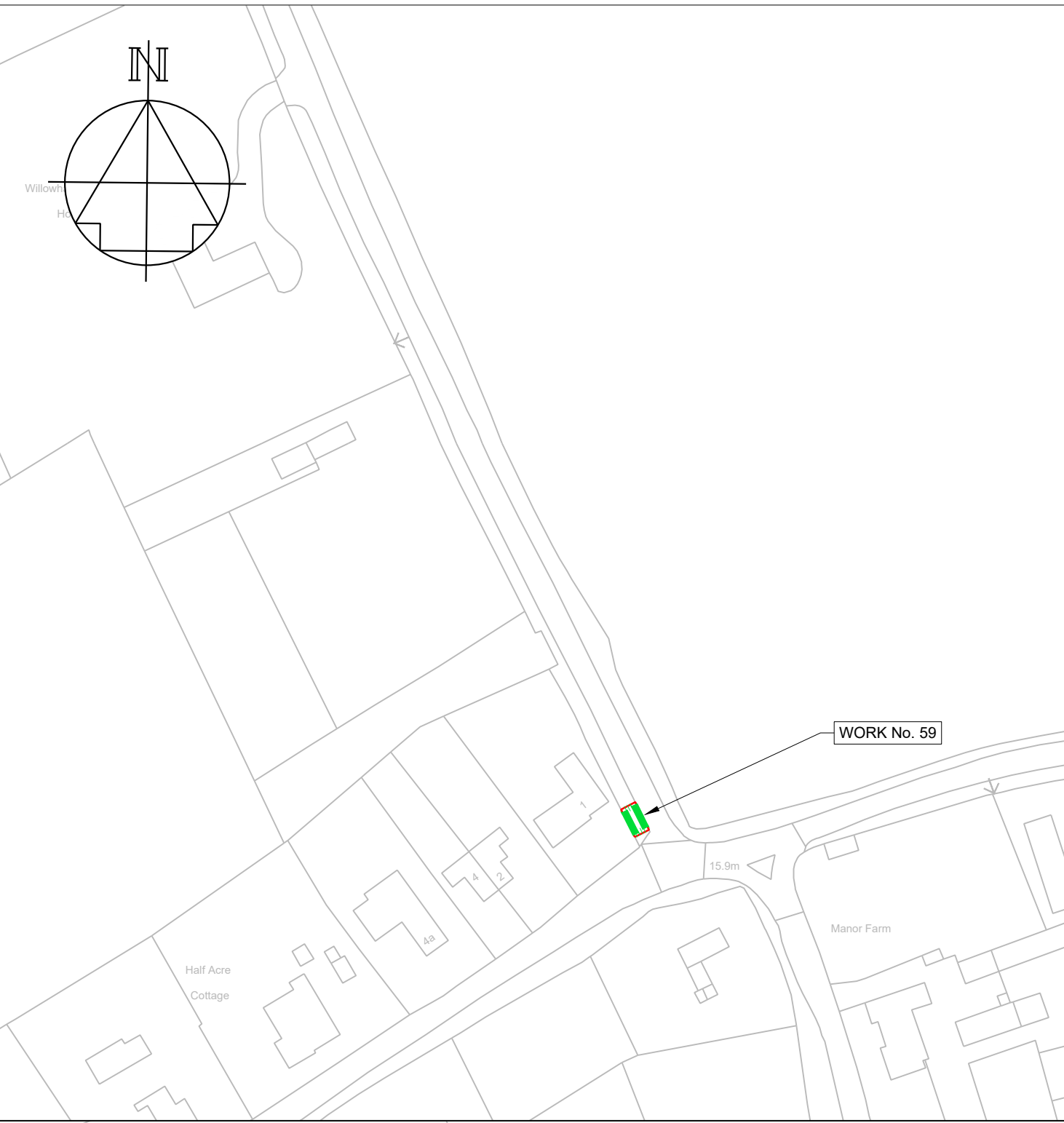
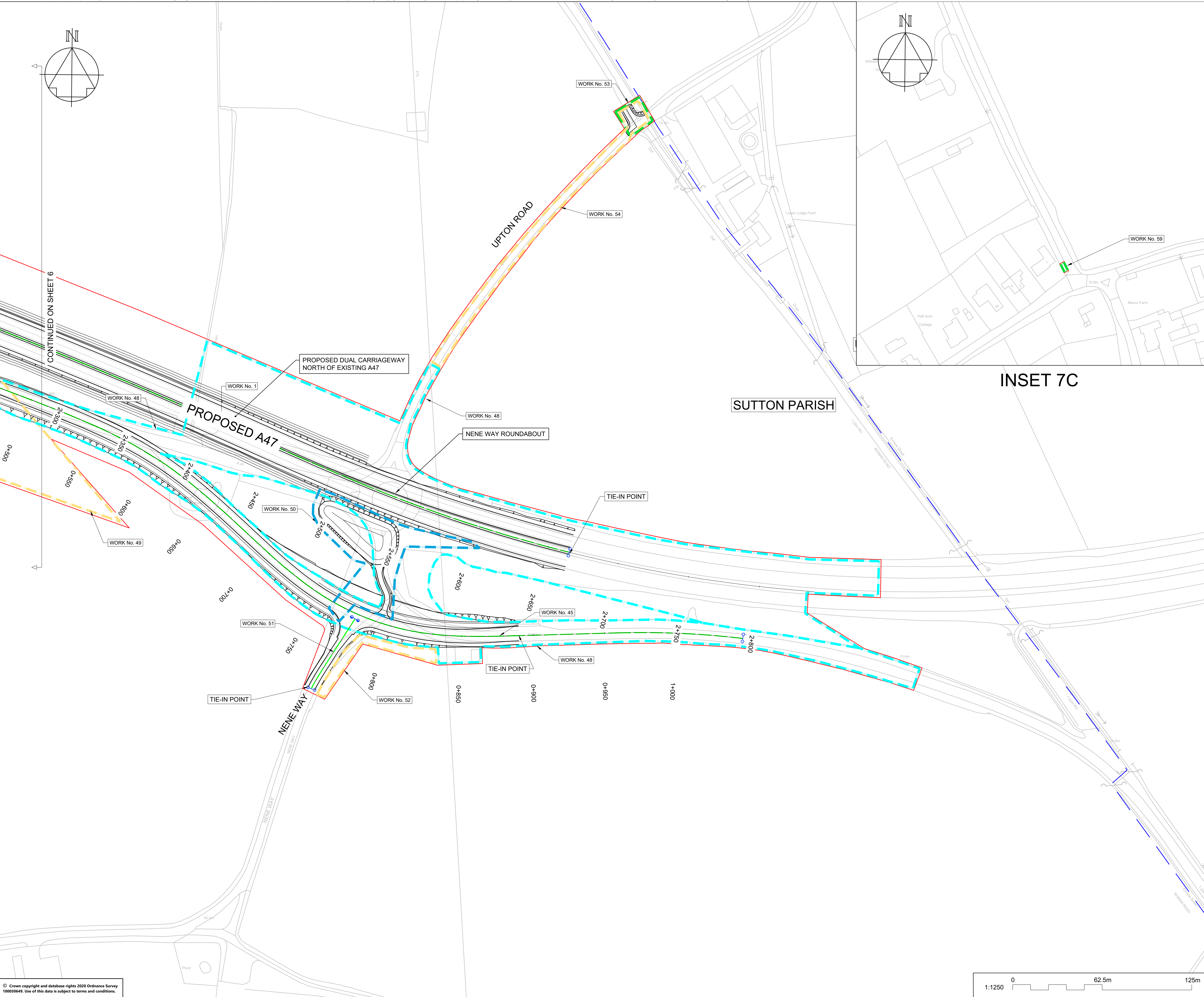
SUITABILITY

AUTHORISED AS STAGE 3 COMPLETED

SHEET SIZE	SCALE	STATUS	REVISION
A1	1:1250	A3	C02

DRAWING NUMBER

HE551494-GTY-HGN-000-DR-CH-35006



NOTES

Purpose of use

FOR DCO SUBMISSION

Development Consent Order Number / Document

TR010039/APP/2.3

SHEET PLAN

SHEETS 1 - 7 (INCLUDES INSETS A, B AND C).

1

2

3

4

5

6

7

A47/A1 JUNCTION

SACREWELL FARM UNDERBRIDGE

WANSFORD RAILWAY UNDERPASS

NEW ROUNDABOUT

5B

7C

1. THESE PLANS SHOULD BE READ IN CONJUNCTION WITH SCHEDULE 1 (AUTHORISED DEVELOPMENT) TO THE DEVELOPMENT CONSENT ORDER (APPLICATION DOCUMENT REFERENCE TR010039/APP/X.X), THE LAND PLANS (APPLICATION DOCUMENT REFERENCE TR010039/APP/X.X AND THE ENGINEERING DRAWINGS AND SECTIONS (APPLICATION DOCUMENT REFERENCE TR010039/APP/X.X).

2. THE PROPOSED WORKS WILL BE SUBJECT TO DETAILED DESIGN DEVELOPMENT. ANY CHANGES WILL BE LIMITED TO BEING WITHIN THE ORDER LIMITS OR THE RELEVANT LIMITS OF DEVIATION WHERE NOT COINCIDENT WITH THE ORDER LIMITS AND SUBJECT TO THE REQUIREMENTS OF SCHEDULE 2 TO THE DEVELOPMENT CONSENT ORDER (APPLICATION DOCUMENT REFERENCE TR010039/APP/X.X).

KEY:

ORDER LIMITS

PARISH COUNCIL BOUNDARY

SCHEME LAYOUT

CONSTRUCTION COMPOUND

WORK CENTRELINE

NON HIGHWAY WORKS LIMIT OF DEVIATION (DIFFERENT COLOURS ARE PROVIDED ONLY TO DIFFERENTIATE BETWEEN OVERLAPPING LIMITS)

COMMENCEMENT OF HIGHWAY WORKS

TRANSITION OF HIGHWAY WORKS

TERMINATION OF HIGHWAY WORKS

P01	16/06/21	SGAR 3 ISSUE		CDye	AWoo
C01	16/06/21	SGAR 3 ISSUE		CDye	AWoo
P02	01/07/21	DCO ISSUE		CDye	AWoo
C02	01/07/21	DCO ISSUE		CDye	AWoo
REV	DATE	REVISION NOTE		ORG	CHKD
				APPD	

DESIGNER

SWECO

CONTRACTOR

GallifordTry

CLIENT

highways
england

PROJECT TITLE

A47 WANSFORD TO SUTTON DUALLING

PROJECT STAGE

PCF STAGE 3

DRAWING TITLE

WORKS PLANS
REGULATION 5(2)(j)
SHEET 7 OF 7

SUITABILITY

AUTHORISED AS STAGE 3 COMPLETED

SHEET SIZE	SCALE	STATUS	REVISION
A1	AS SHOWN	A3	C02

DRAWING NUMBER

HE551494-GTY-HGN-000-DR-CH-35007

NOTES

Purpose of use

FOR DCO SUBMISSION

Development Consent Order Number / Document

TR010039/APP/2.3

1. THESE PLANS SHOULD BE READ IN CONJUNCTION WITH SCHEDULE 1 (AUTHORISED DEVELOPMENT) TO THE DEVELOPMENT CONSENT ORDER (APPLICATION DOCUMENT REFERENCE TR010039/APP/3.1), THE LAND PLANS (APPLICATION DOCUMENT REFERENCE TR010040/APP/2.2 AND THE ENGINEERING DRAWINGS AND SECTIONS (APPLICATION DOCUMENT REFERENCE TR010039/APP/2.5.

2. THE PROPOSED WORKS WILL BE SUBJECT TO DETAILED DESIGN DEVELOPMENT. ANY CHANGES WILL BE LIMITED TO BEING WITHIN THE ORDER LIMITS OR THE RELEVANT LIMITS OF DEVIATION WHERE NOT COINCIDENT WITH THE ORDER LIMITS AND SUBJECT TO THE REQUIREMENTS OF SCHEDULE 2 TO THE DEVELOPMENT CONSENT ORDER (APPLICATION

3. DOCUMENT REFERENCE TR010039/APP/3.1).

KEY TO SYMBOLS

ORDER LIMITS

SCHEME DESIGN

P01	16/06/21	SGAR 3 ISSUE		CDye	AWoo SCM
C01	16/06/21	SGAR 3 ISSUE		CDye	AWoo SCM
P02	01/07/21	DCO ISSUE		CDye	AWoo SCM
C02	01/07/21	DCO ISSUE		CDye	AWoo SCM
REV	DATE	REVISION NOTE		ORG	CHKD APPD

DESIGNER

SWECO

CONTRACTOR

GallifordTry

CLIENT

highways
england

PROJECT TITLE

A47 WANSFORD TO SUTTON DUALLING

PROJECT STAGE

PCF STAGE 3

DRAWING TITLE

WORKS PLANS
REGULATION 5(2)(j)
KEY PLAN

SUITABILITY

AUTHORISED AS STAGE 3 COMPLETED

SHEET SIZE	SCALE	STATUS	REVISION
A1	1:10000	A3	C02

DRAWING NUMBER

HE551494-GTY-HGN-000-DR-CH-35008

© Crown copyright and database rights 2020 Ordnance Survey 100030649. Use of this data is subject to terms and conditions.